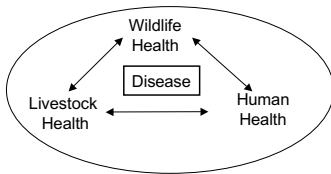


Conceptual Framework(s)
for the
AHEAD-GLTFCA Program

1. Parks Congress
2. Concept Paper
3. Skukuza Workshop
4. Where to now?

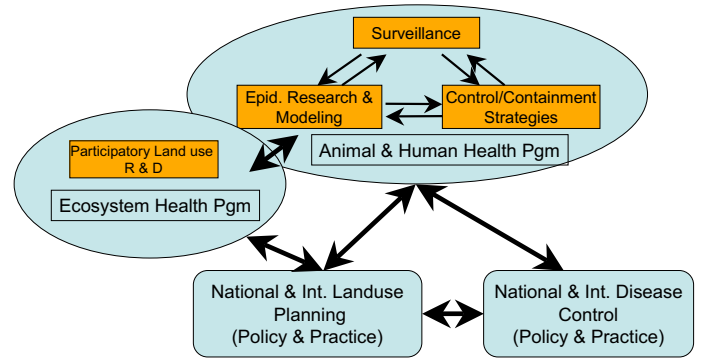
Sept 2003: Initial view of "system" boundary (World Parks Congress?)



Spatial Boundaries:

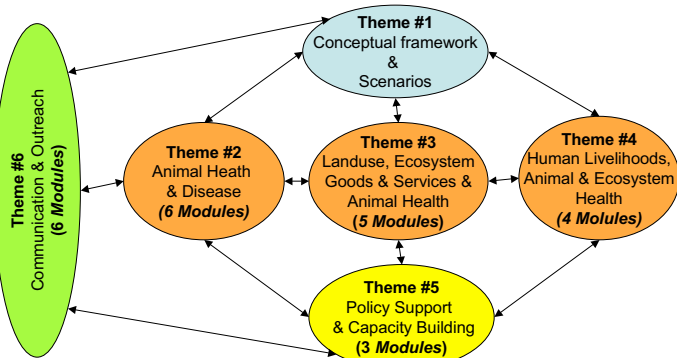
- Mozambique: Limpopo – Banhine – Zinave and intervening areas (Eastern boundary of KNP & GNP)
- South Africa: Kruger NP and fuzzy western boundary (Escarpment ?)
- Zimbabwe: Gonarezhou NP, Conservancies and fuzzy north-western boundary (Biosphere Reserve westwards to Shashe-Limpopo TFCA?)

Pretoria – Nov. 2003: Concepts for an integrated approach (cont.) – Programme Integration



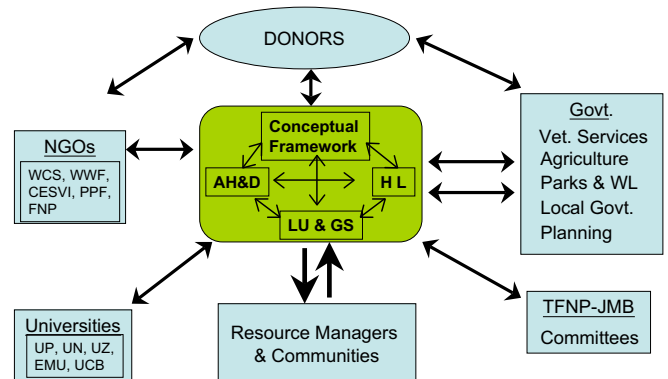
Pretoria – Feb 2004: Concept Paper

"Sustaining animal health and ecosystem services in large landscapes"

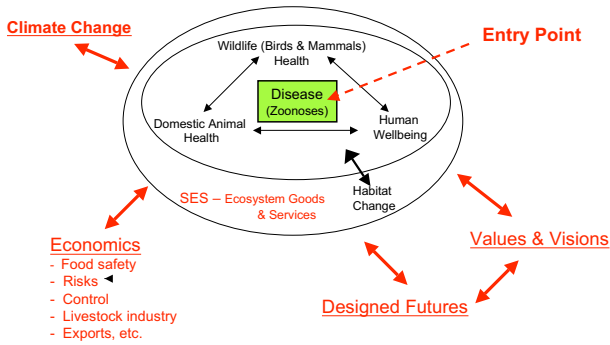


+ 3 countries, 6 provinces, 10+ Districts, etc.

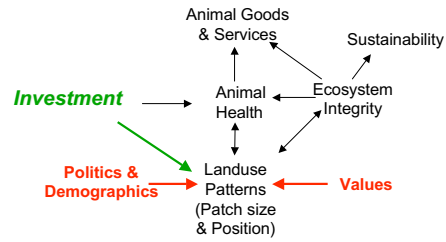
Theme # 6: Communications and Outreach



Modified version of "system boundary" (May 2005 Framework Meeting)

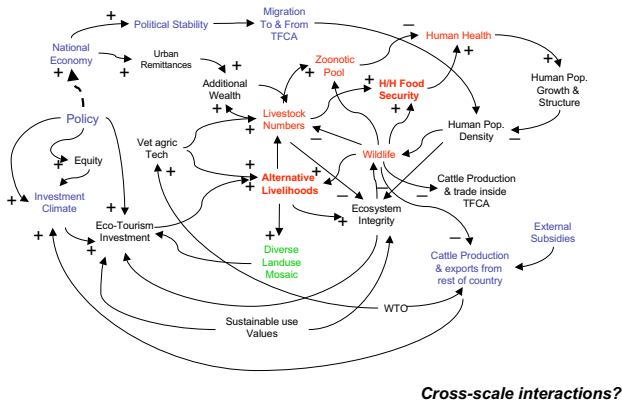


2. Landuse, Ecosystem Goods & Services, and Animal Health

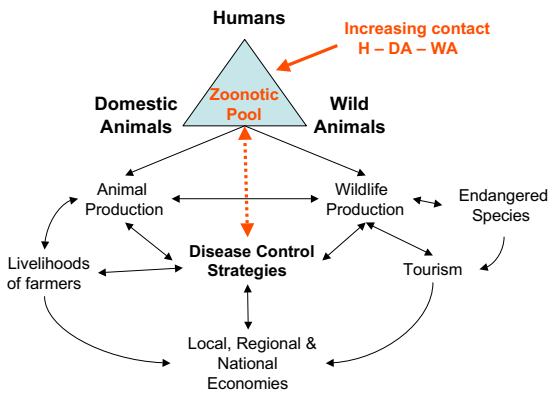
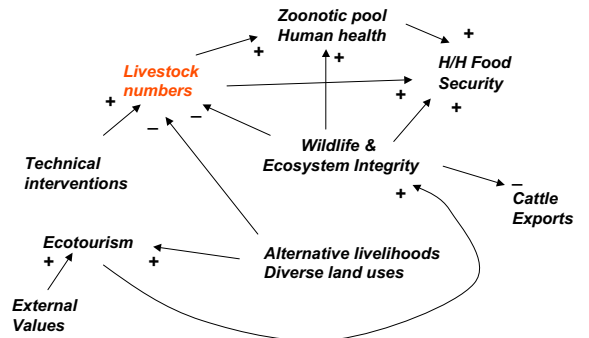


- **Boundaries between animal production systems & value systems**
- **Supply and demand for ecosystem services**
- **Land tenure, animal health and goods and services**

White Board Sheet #10 – TFCA agro-pastoral system



Cross-scale interactions?



Conceptual Framework/Model

